


INDIGENOUS PATHWAYS

Wàwàskeshì/Deer




Shishib/Duck




Mìkinàk/Turtle




Kìniw/Eagle




Pìjiw/Lynx



Wàboz/Rabbit




Pìjaki/Buffalo




LEGEND

→


Main Entrance




Accessible Entrance



Accessible Grade




Stair




Public Elevator

Main Pedestrian Path & Corridor


Public Space




Mens Accessible




Mens & Womens (Separate)




Womens Accessible




Washroom




Accessible Washroom




Family Accessible



Accessible Washroom/Shower




Classroom




Study Area


Education Space




Food & Drink Service




Vending




Printer




Nursing Room




Locker Room




Shower



Silent Study Area



Quiet Study Area



Group Study Area

Offices

L2

The map illustrates the L2 campus layout, featuring a central corridor system connecting various buildings. Key buildings include the Algonquin Centre for Construction Excellence (CA), the Garbarrino Garbano Centre for Innovation in Seniors Care (A), the Philip Killen Hospitality Centre (H), the Robert C. Gillett Student Commons (E), the Jack Doyle Athletics and Recreation Centre (X), the Media, Arts and Design building (N), the Advanced Technology Centre (T), and the AC Online building (P). The map also shows the location of the Woodroffe Avenue, Navaho Drive, Wajashk Private, Wabisheshi Private, and Adjidjak Private roads. A legend in the top right corner defines the symbols for entrances, accessibility, and various facilities. A north arrow is located in the center-right of the map.